

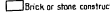
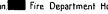
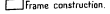
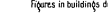


# MAP OF CONGESTED DISTRICT -OF- OMAHA, NEB. VOL. I

-1934-  
SANBORN MAP CO.  
SCALE 250 FT. TO AN INCH

### -KEY-

-  Fire proof construction
-  Equipped with auto. sprinklers
-  Brick or stone construction
-  Fire Department houses
-  Frame construction
-  Figures in buildings denote story heights

Figures in streets denote widths.

7 INDICATES SHEET NUMBERS

NOTE: BROWN DOTTED LINE DENOTES LIMITS OF PRINCIPAL MERCANTILE DISTRICT AS DESIGNATED BY THE NATIONAL BOARD OF FIRE UNDERWRITERS.

