

Historic Building Reconnaissance Surveys

Omaha, NE

Omaha City Planning










12


Millard: 2010

Millard/Anderson Field

Notable Historic Properties

Key

-  No. 12 Millard
Historic Reconnaissance
Survey Boundary
-  Local Landmark
-  National Register Site
-  Landmark Heritage District
-  National Register Historic District
-  Eligible for listing on the
National Register of Historic Places
-  Inventoried in a
Reconnaissance Survey
-  Recommended for a National
Register Historic District
-  Contributing Elements to the
National Register Omaha Park and
Boulevard System

 Not to Scale
2017

